





contour interval
25 feet

-  Modern Roads
-  1861 Farm Roads
-  NPS Auto Tour
-  NPS Walking Trails

182

182

ZZ

111

ZZ

Visitor Center

Elm St.

Short's Branch

McElhanev Branch

GIBSON OATFIELD

Gibson's House site

Gibson's Mill site

RAY CORNFIELD

RAY ORCHARD

Ray Springhouse

Ray House

BLOODY HILL

Lyon Marker

Edwards Cabin/
Price's Headquarters

NPS Boundary

Shuyler Creek

Wilson's Creek

Historic Wire Road

Sharp Farm site

SHARP CORNFIELD

SHARP STUBBLEFIELD

John Gwinn

Terrell Creek

Wilson Road

Manley Ford

Wilson's Creek

0 miles 0.5

Map by Hal Jespersen, www.cwmaps.com
© 2015, Blue and Gray Education Society

